

PLAN N<sup>o</sup> 747  
FOR THE  
**IMPROVEMENT OF MT. VERNON AVENUE**  
BETWEEN  
BASELINE STREET AND HIGHLAND AVENUE  
IN THE  
CITY OF SAN BERNARDINO CALIFORNIA

February 14, 1925

C. E. Johnson  
City Engineer







FILE  
FEB 15 1925

**TITLE TO STREETS**

Title of Mt. Vernon Avenue to the City of San Bernardino is by dedication of the San Bernardino Ranch recorded in Book 7 Page 2 of Maps in the office of the Recorder of San Bernardino County, California. Grade of Mt. Vernon Avenue established by ordinance No. 734 dated 8/26/19 and by ordinance No. 1057 dated 5/6/24. Plan Adopted March 2, 1925.

Note: All elevations shown in Red figures are in feet and are above a plane which is 1045.28 feet below the City Bench Mark as established by ordinance N<sup>o</sup> 383 City San Bernardino California.

**LEGEND**

or in means inch or inches.  
or ft means foot or feet.  
N<sup>o</sup> means number.  
Elev means elevation.  
St means Street.  
Ave means Avenue.  
C means Center line.  
Concrete Sidewalks to be constructed shown thus:   
Concrete Sidewalks in Section shown thus:   
Concrete curbs to be constructed shown thus:   
Concrete curbs in section shown thus:   
Concrete Pavement to be constructed shown thus:   
Concrete Pavement in Section shown thus: 

**PROFILE LEGEND**

Present surface of Ground shown by Black lines  
Grade to which work shall be done shown by a red line.

